

Botsberg / Flawil

Masstab 1 : 1'500



























Äquidistanz 2 m

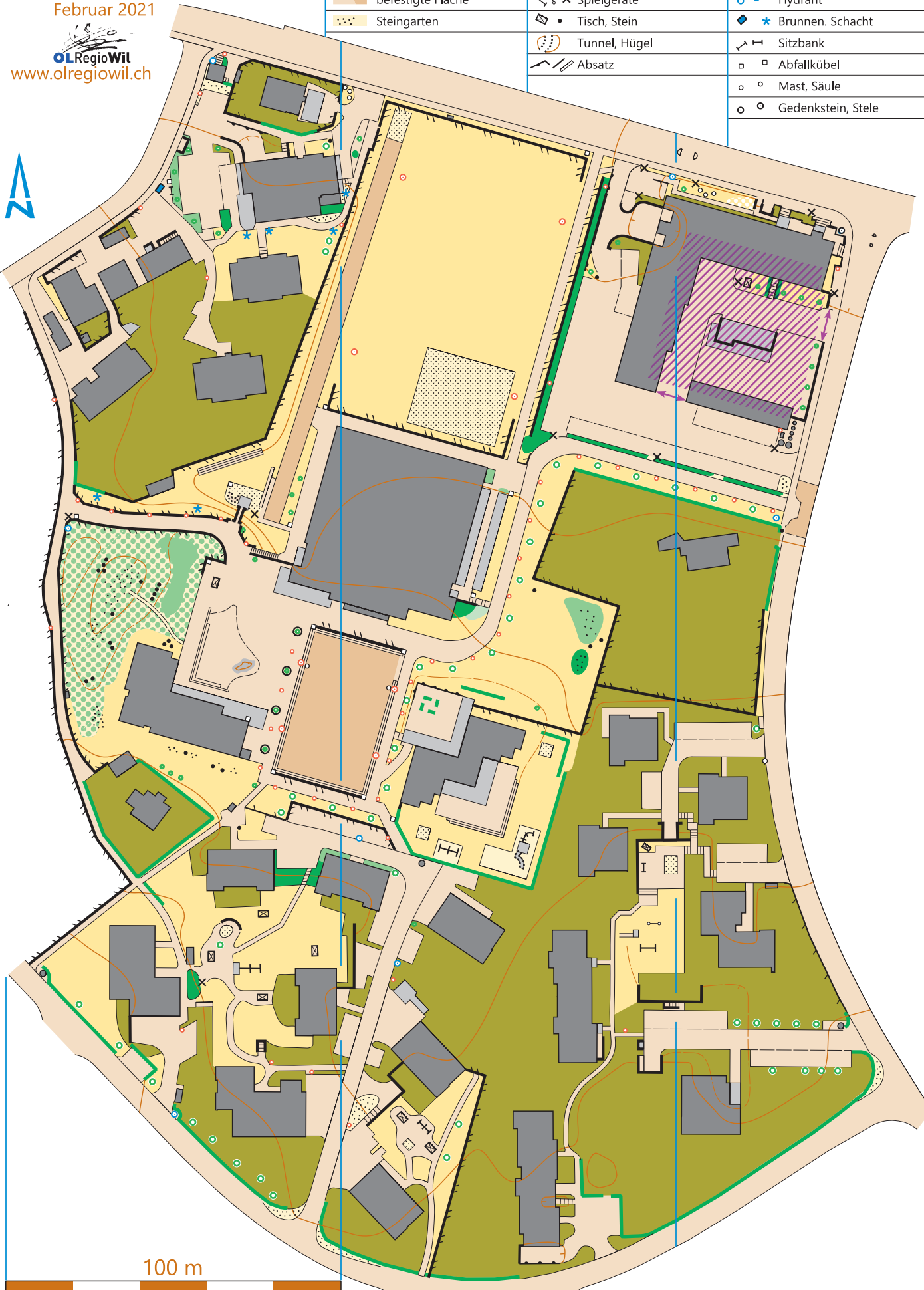
Kartografie Beat Imhof

Stand Februar 2021

Bezug


www.olregiowil.ch

LEGENDE	
	Gebäude
	Vordach / Durchgang
	Wiese / Rasen
	Privatgrund (Sperrgebiet)
	befestigte Fläche
	Steingarten
	Sand
	Treppe
	Zaun passierbar
	Zaun unpassierbar
	Spielgeräte
	X Spielgeräte
	• Tisch, Stein
	Tunnel, Hügel
	Absatz
	Mauer unpassierbar
	Hecke unpassierbar
	Einzelbaum
	Gebüsch
	• Lampe, Flutlicht
	• Hydrant
	• Brunnen, Schacht
	• Sitzbank
	• Abfallkübel
	• Mast, Säule
	• Gedenkstein, Stele



100 m