


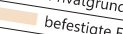

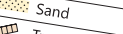
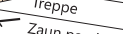
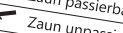
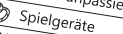
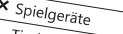
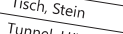
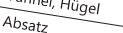
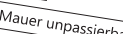
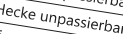
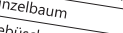











Matt / Wil

Masstab 1 : 1'000
 Äquidistanz 2 m
 Kartografie Michael Imhof
 Stand März 2021
 Bezug

OLRegioWil
www.olregiowil.ch

LEGENDE

-  Gebäude
-  Vordach / Durchgang
-  Wiese / Rasen
-  Privatgrund (Sperrgebiet)
-  befestigte Fläche
-  Steingarten
-  Sand
-  Treppe
-  Zaun passierbar
-  Zaun unpassierbar
-  Spielgeräte
-  Spielgeräte
-  Tisch, Stein
-  Tunnel, Hügel
-  Absatz
-  Mauer unpassierbar
-  Hecke unpassierbar
-  Einzelbaum
-  Gebüsch
-  Lampe, Flutlicht
-  Hydrant
-  Brunnen
-  Sitzbank
-  Abfallkübel
- Mast, Säule
- Gedenkstein, Stele

50 m

